

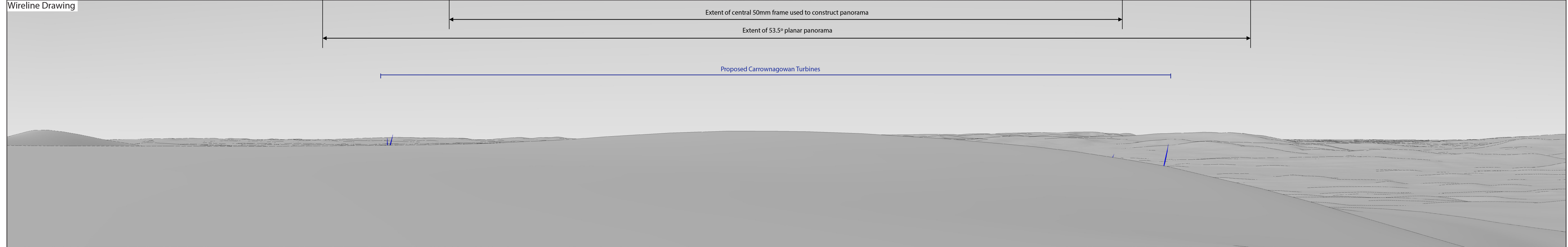
Baseline Photograph A

This image provides landscape and visual context only



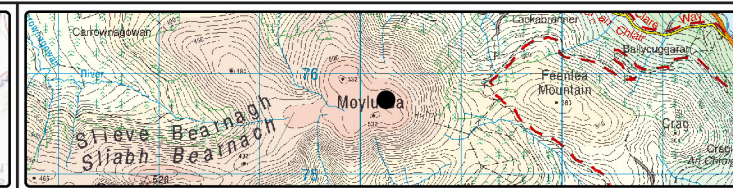

Extended View on Next Page

Wireline Drawing



Carrownagowan Wind Farm – Visual Impact Assessment

**Viewpoint 22**  
Moilussa peak



**Viewing Instructions**  
Angle of View of Panorama: 90° (cylindrical projection)  
Principal Distance (printed at 84 x 29.7cm): 52.2cm

**Viewpoint Location & Capture Information**  
Location (ITM): 565214.17, 675785.53  
Camera Level (Metres Above Ordnance Datum): 532.6  
Date & Time: 04/02/2019, 02:28pm  
Weather Conditions: Sunny

**Visibility Information**  
Distance to Nearest Turbine (km): 2.0  
Number of Carrownagowan Nacelles Visible: 0  
Direction of View (From Grid North): 297°

**Camera Information**  
Camera: Canon 5D Mark III  
Lens: Canon EF 50mm f/1.4 USM  
Focal Length: 50mm


Visuals prepared by  
**innovision**  
Sligo Airport Business Park  
Strandhill  
Sligo  
www.innovision.ie  
+353(0)71 - 912 8220

Baseline Photograph B

This image provides landscape and visual context only

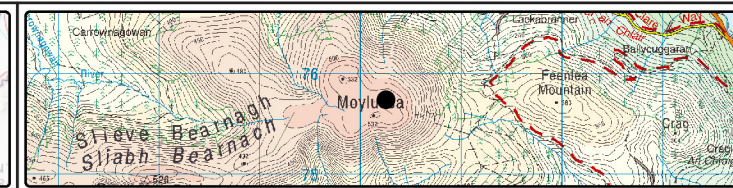



Wireline Drawing



Carrownagowan Wind Farm – Visual Impact Assessment

**Viewpoint 22**  
Moynussa peak



**Viewing Instructions**  
Angle of View of Panorama: 90° (cylindrical projection)  
Principal Distance (printed at 84 x 29.7cm): 52.2cm

**Viewpoint Location & Capture Information**  
Location (ITM): 565214.17, 675785.53  
Camera Level (Metres Above Ordnance Datum): 532.6  
Date & Time: 04/02/2019, 02:28pm  
Weather Conditions: Sunny

**Visibility Information**  
Distance to Nearest Turbine (km): 2.0  
Number of Carrownagowan Nacelles Visible: 0  
Direction of View (From Grid North): 297°

**Camera Information**  
Camera: Canon 5D Mark III  
Lens: Canon EF 50mm f/1.4 USM  
Focal Length: 50mm

Visuals prepared by  
**innovision**  
Sligo Airport Business Park  
Strandhill  
Sligo  
www.innovision.ie  
+353(0)71 - 912 8220

Photomontage

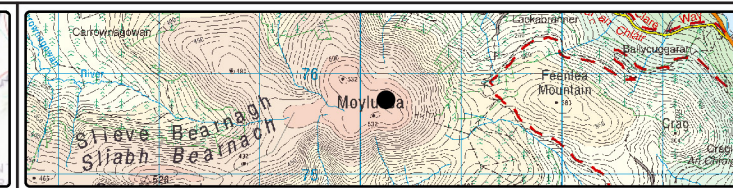

View flat at a comfortable arm's length



Proposed Carrownagowan Turbines

Carrownagowan Wind Farm – Visual Impact Assessment

Viewpoint 22  
Moylessa peak



**Viewing Instructions**  
 Angle of View of Panorama: 53.5° (planar projection)  
 Principal Distance (printed at 84 x 29.7cm): 81.25cm  
**Depicted Turbine Specifications**  
 Hub Height 101m, Tip Height 169m Rotor Diam. 136m

**Viewpoint Location & Capture Information**  
 Location (ITM): 565214.17, 675785.53  
 Camera Level (Metres Above Ordnance Datum): 532.6  
 Date & Time: 04/02/2019, 02:28pm  
 Weather Conditions: Sunny

**Visibility Information**  
 Distance to Nearest Turbine (km): 2.0  
 Number of Carrownagowan Nacelles Visible: 0  
 Direction of View (From Grid North): 297°

**Camera Information**  
 Camera: Canon 5D Mark III  
 Lens: Canon EF 50mm f/1.4 USM  
 Focal Length: 50mm

Visuals prepared by  
**innovision**  
 Sligo Airport Business Park  
 Strandhill  
 Sligo  
 www.innovision.ie  
 +353(0)71 - 912 8220